

AMC-ANT-2J7C01MC2F

GNSS L1/L2 magnetic mount antenna

Features

- **GPS/GLONASS/QZSS/Galileo/BeiDou/SBAS/RTK/L1/L2**
 - 1227MHz & 1561 - 1606MHz
- High precision navigation
- Magnetic mount
- Low profile
- 28dB gain
- Pre-filter
- Low noise figure
- Low power consumption
- Ground plane independent
- Certificates: IP67, IP69
- Dimensions: \varnothing 54 x 21.5mm
- Customisable cable and connector



1. Antenna and electrical specifications

Parameters	GNSS active antenna	
Technologies	GPS/Galileo/QZSS/GLONASS/BeiDou/SBAS/RTK/L1/L2	
Bandwidth (MHz)	1227	1561 - 1606
Bands	L2	L1
Frequency (MHz)	1227.6	1561.09, 1575.42, 1602.00
Standards	GPS(L2C), QZSS(L2C)	GPS(L1C), GLONASS(L1OF), BeiDou(B1), QZSS(L1C), Galileo(E1), SBAS(L1)
Return Loss (dB)	~-17.1	~-16.2
VSWR	~1.5:1	~1.7:1
Passive Peak gain (dBi)	~4.9	~4.4
Impedance (Ohms)	50	
Radiation Pattern	Hemispherical	
Axial Ratio (dB)	3dB max	
Polarisation	RHCP	
Voltage Range	2.3 - 6	
Active Gain (dB)	28 @ 3V	
Noise Figure (dB)	1.6 @ 3V	
Current Consumption (mA)	16 @ 3V	
Power Consumption (mW)	48 @ 3V	
SAW Filter Type	Pre-filter	
Out of Band Rejection (dB)	~40	
ESD Protection (kV)	2	
Connector Type	SMA male standard (other connectors available)	
Cable Length	3 metres standard (other lengths available)	
Cable Type	LMR100 (other types available)	

Antenna measurement conditions:

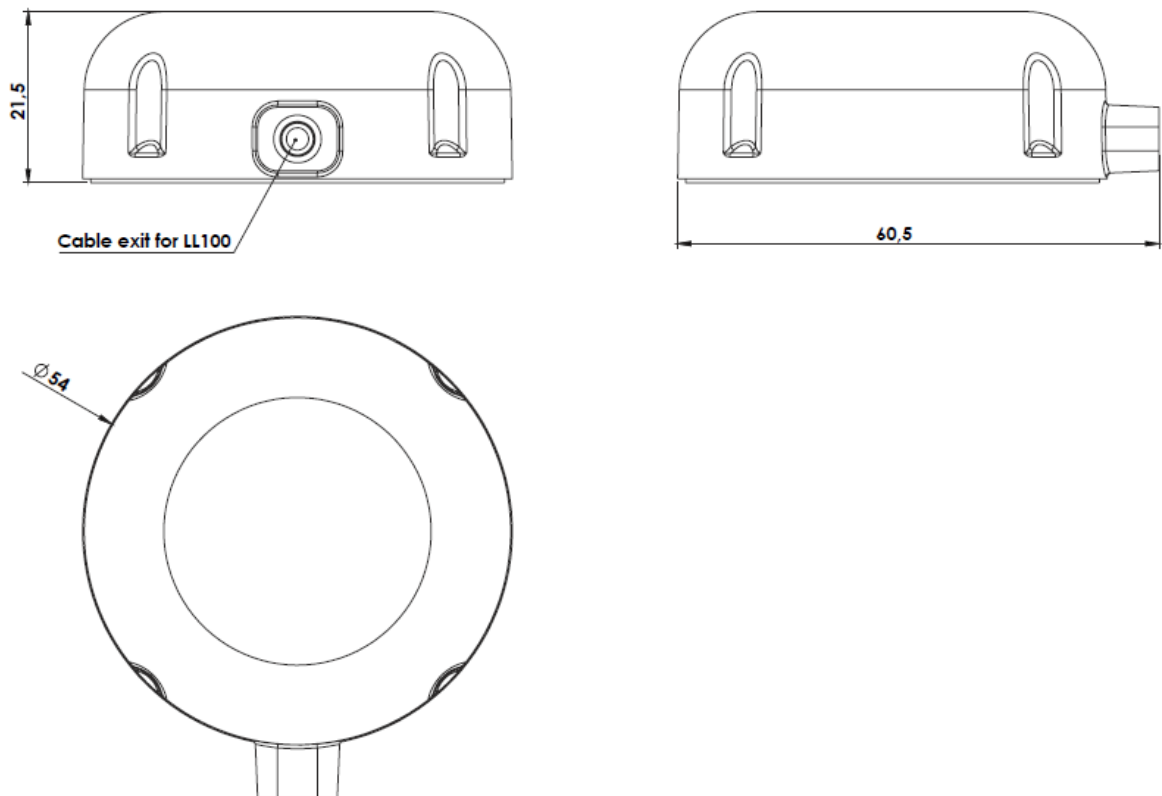
- Mounted on ground plane of 30 x 30cm
- 30cm of LMR100 cable
- Measured in certified CTIA 3D anechoic chamber



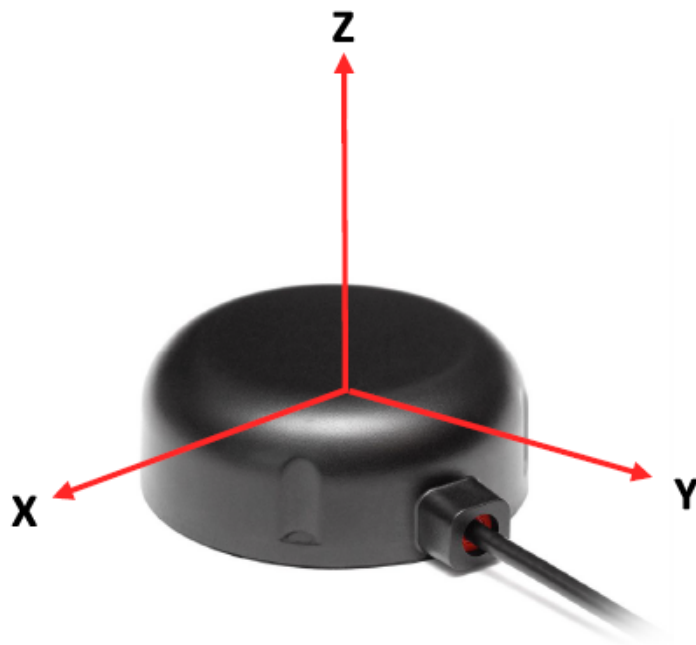
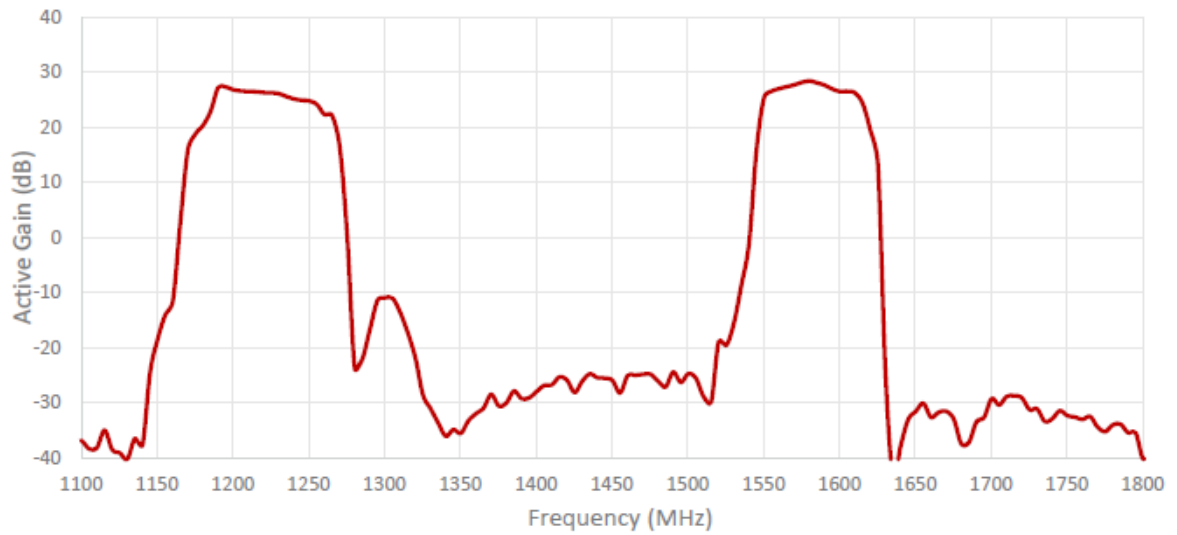
2. Mechanical and environmental specifications

Mounting Type	Magnetic mount
Dimensions (mm)	Ø 54 x 21.5
Radome Type	ASA UV Stable
Radome Colour	Black (White optional)
Operating Temperature (°C)	-40 to +85
Storage Temperature (°C)	-40 to +85
Certificates	IP67, IP69
Substance Compliance	RoHS

3. Antenna drawings

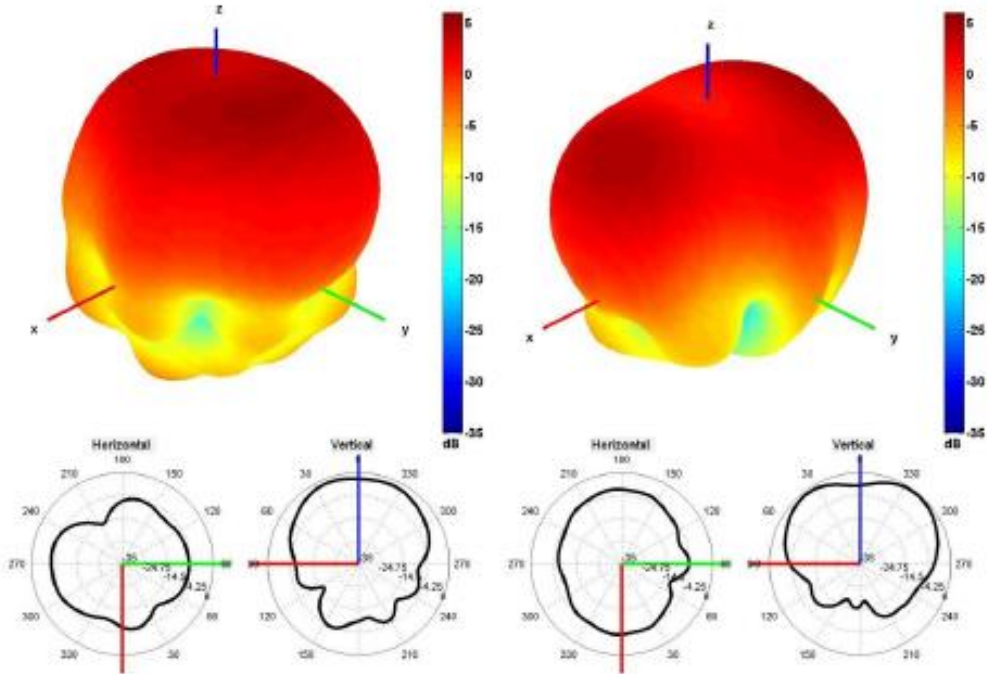


4. Antenna parameters

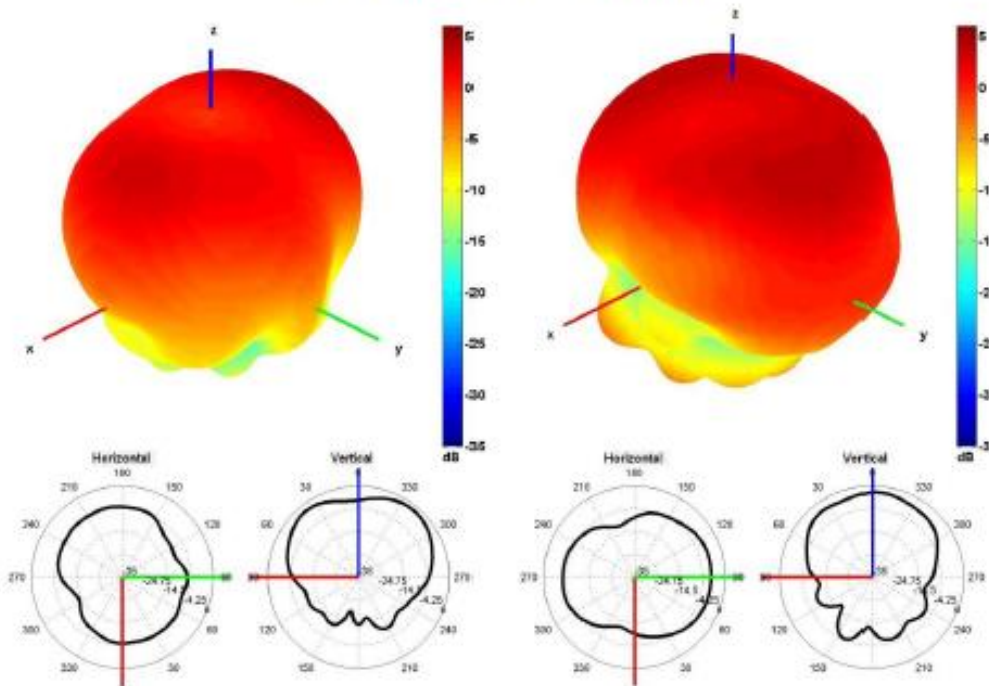


Radiation pattern reference





1227 AND 1561 MHz Radiation pattern



1575 AND 1602 MHz Radiation pattern

